

2013 MILL LEVIES & VALUATION COMPARISONS


CHEROKEE COUNTY, KANSAS 011

2013 COUNTY - Mill Levy & Valuation Comparisons					
2012	2013	Difference	2012	2013	Difference
52.965	47.778	-5.187	\$141,109,828.00	\$144,638,391.00	\$3,528,563.00

2013 STATE - Mill Levies & Comparisons				
Fund	K.S.A.	2012	2013	Difference
Education Building	76-6b01	1.000	1.000	0.000
State Institution	76-6b04	0.500	0.500	0.000
TOTAL LEVY		1.500	1.500	0.000



COUNTY FUNDS - Mill Levy & Comparisons				
Fund	K.S.A.	2012	2013	Difference
General	79-1946	9.225	1.054	-8.171
Road & Bridge	79-1946	15.131	15.395	0.264
Extension Council	2-610	1.258	1.238	-0.020
Noxious Weeds	2-1318	0.285	0.170	-0.095
Health	65-204	1.281	1.250	-0.031
Fair	2-219	0.000	0.000	0.000
Direct Election	25-2201a	0.023	0.976	0.953
No Fund Warrants	2-131e	0.000	0.000	0.000
Soil Conservation	2-1907b	0.156	0.155	-0.001
Special Bridge	68-1135	0.996	0.996	0.000
Mental Health	19-4004	0.700	0.688	-0.012
Mental Retardation	19-4011	0.701	0.687	-0.014
Ambulance	65-6113	3.567	3.516	-0.051
Appraiser's Cost	19-436	1.980	2.060	0.080
Employee Benefits	12-16, 102	17.596	19.522	1.926
Elderly Program	12-1680	0.086	0.071	-0.015
TOTALS		52.965	47.778	-5.187

2013 SEK LIBRARY - Mill Levies & Comparisons				
Fund	K.S.A.	2012	2013	Difference
General	12-101a	1.604	1.493	-0.111
Employee Benefits	12-12, 102	0.107	0.113	0.006
TOTAL LEVY		1.711	1.606	-0.105

2013 SEK LIBRARY - Valuation & Comparison			
	2012	2013	Difference
	\$793,574,771.00	\$92,764,873.00	-\$700,809,898.00

2013 RECREATION COMMISSION - Mill Levies & Comparisons				
City and/or USD	K.S.A.	2012	2013	Difference
Baxter Spring	12-1927	0.791	0.713	-0.078
Columbus	12-1927	0.403	0.671	0.268
USD 504	12-1927	2.000	2.000	0.000

2013 FIRE DISTRICT #1 Mill Levies & Comparisons				
Fund	K.S.A.	2012	2013	Difference
General	19-3610	0	4.800	4.800

2013 CITY FUNDS - Mill Levies & Comparisons - (*3rd) = 3rd class cities													
	Gen.	Library	Employee Benefits	Lib-Emp Benefits	Bond & Int	Special Liability	Museum Bldg	Cemetery	Rec-creation	Township General			
	K.S.A.	K.S.A.	K.S.A.	K.S.A.	K.S.A.	K.S.A.	K.S.A.	K.S.A.	K.S.A.	K.S.A.	2012	2013	Difference
Cities	12-101a	12-1220	12-12, 102	12-16, 102	10-113	75-6110	17-407	12-1405	12-1927	17-1962	2012	2013	Difference
Baxter Springs	8.712	5.362	22.063	0.810	1.214		3.514		0.713		42.924	42.388	-0.536
Columbus	34.441	5.770	17.513			0.242			0.671		53.436	58.637	5.201
Galena	12.644	3.056	12.218		14.220	0.493					43.380	42.631	-0.749
Roseland (*3rd)	0.000									1.819	1.735	1.819	0.084
Scammon	32.941							0.498			33.590	33.439	-0.151
Weir	52.458	2.993			8.406						62.417	63.857	1.440
W Mineral (*3rd)	62.741									1.819	64.671	64.560	-0.111

2013 CITY - Valuations & Comparisons			
Cities	2012	2013	Difference
Baxter Springs	\$20,234,930.00	\$19,719,475.00	-\$515,455.00
Columbus	\$17,003,438.00	\$16,684,728.00	-\$318,710.00
Galena	\$11,692,169.00	\$13,736,941.00	\$2,044,772.00
Roseland	\$295,521.00	\$222,589.00	-\$72,932.00
Scammon	\$1,257,362.00	\$1,316,022.00	\$58,660.00
Weir	\$1,779,178.00	\$1,732,374.00	-\$46,804.00
W Mineral	\$484,861.00	\$477,186.00	-\$7,675.00

2013 USD's Valuations & Comparisons (* Ck Co shares w/other counties)			
USD School Dist.	2012	2013	Difference
* USD 247 Ck Co	\$10,401,669.00	\$10,519,740.00	\$118,071.00
* USD 250 Ck Co	\$109,095.00	\$112,724.00	\$3,629.00
USD 404	\$35,054,803.00	\$35,926,669.00	\$871,866.00
USD 493	\$56,314,828.00	\$57,490,685.00	\$1,175,859.00
USD 499	\$14,744,027.00	\$16,457,768.00	\$1,713,741.00
* USD 504 Ck Co	\$23,735.00	\$23,717.00	-\$18.00
* USD 505 Ck Co	\$205,983.00	\$229,741.00	\$23,758.00
USD 508	\$24,255,690.00	\$23,877,347.00	-\$378,343.00

2013 USD FUNDS - Mill Levies & Comparisons - (* Cherokee County shares w/other counties)							
School Districts	General	Sup General	Capital Outlay	Bond & Interest	Historical Museum	Mill Levies	
	72-6431	72-6435	72-8801	10-113	12-1684	2012	2013
* USD 247 - share w/Crawford Co	20.000	26.391	3.994			51.684	50.385
* USD 250 - share w/Crawford Co	20.000	21.992	0.993	8.533		51.797	51.518
USD 404	20.000	26.615				45.333	46.615
USD 493	20.000	25.841	3.984			47.068	49.825
USD 499	20.000	27.279		6.963	0.823	54.138	55.065
* USD 504 - share w/Labette Co	20.000	34.679		5.978		60.074	60.657
* USD 505 - share w/Labette Co	20.000	32.630		13.061		63.619	65.691
USD 508	20.000	22.187		9.711		51.977	51.898

* Valuations listed are Cherokee County valuations only and DO NOT include other counties' values.

2013 TOWNSHIPS - Valuations & Levies Comparisons

TOWNSHIP	2012 Valuation	2013 Valuation	Difference	2012 Levy	2013 Levy	Difference
CHEROKEE	\$2,876,714.00	\$2,829,301.00	-\$47,413.00	4.598	5.044	0.446
CRAWFORD	\$5,415,537.00	\$5,510,858.00	\$95,321.00	3.452	3.644	0.192
GARDEN	\$29,712,491.00	\$30,055,270.00	\$342,779.00	0.955	0.983	0.028
LOLA	\$3,921,858.00	\$4,102,538.00	\$180,680.00	2.877	3.002	0.125
LOWELL	\$6,127,078.00	\$6,173,855.00	\$46,777.00	1.024	1.084	0.060
LYON	\$3,195,125.00	\$3,272,813.00	\$77,688.00	2.111	2.196	0.085
MINERAL	\$2,837,326.00	\$2,863,960.00	\$26,634.00	3.180	3.273	0.093
NEOSHO	\$3,395,579.00	\$3,614,882.00	\$219,303.00	4.294	4.281	-0.013
PL VIEW	\$6,093,559.00	\$6,369,394.00	\$275,835.00	0.487	0.506	0.019
ROSS	\$4,238,297.00	\$5,117,241.00	\$878,944.00	1.735	1.819	0.084
SALAMANCA	\$5,781,132.00	\$6,149,512.00	\$368,380.00	1.023	1.024	0.001
SHAWNEE	\$3,708,978.00	\$3,864,232.00	\$155,254.00	3.911	3.744	-0.167
SHERIDAN	\$3,637,029.00	\$3,803,154.00	\$166,125.00	3.239	2.509	-0.730
SP VALLEY	\$7,421,666.00	\$7,721,841.00	\$300,175.00	1.097	1.114	0.027
TOTAL	\$88,362,369.00	\$91,448,851.00	\$3,086,482.00	33.973	34.223	0.250



I, Rodney D. Edmondson, County Clerk of CHEROKEE County, Kansas do hereby certify that this is a true and complete list of the levies for 2013.

Rodney D. Edmondson

2013 TAX UNIT for CHEROKEE COUNTY, KANSAS - Tax rate given in Dollars per Thousand Dollars Tangible Valuation

TAX UNIT	TOWNSHIP NAME	TNSHP LEVY	COUNTY LEVY	CITY LEVY	FIRE DIST	USD DIST	USD LEVY	STATE LEVY	SEK LIB LEVY	2012 LEVY	2013 LEVY	DIFF
010	PL VIEW	0.506	47.778			250	51.518	1.500	1.606	108.460	102.908	-5.552
011	PL VIEW	0.506	47.778			493	49.825	1.500	1.606	103.731	101.215	-2.516
012	PL VIEW	0.506	47.778			247	50.385	1.500	1.606	108.347	101.775	-6.572
020	CHEROKEE	5.044	47.778			493	49.825	1.500	1.606	107.842	105.753	-2.089
021	CHEROKEE	5.044	47.778			247	50.385	1.500	1.606	112.458	106.313	-6.145
030	MINERAL	3.273	47.778			493	49.825	1.500	1.606	106.424	103.982	-2.442
031	MINERAL	3.273	47.778			247	50.385	1.500	1.606	111.040	104.542	-6.498
040	ROSS	1.819	47.778			247	50.385	1.500	1.606	109.595	103.088	-6.507
041	ROSS	1.819	47.778			493	49.825	1.500	1.606	104.979	102.528	-2.451
050	SHERIDAN	2.509	47.778			247	50.385	1.500	1.606	111.099	103.778	-7.321
051	SHERIDAN	2.509	47.778			493	49.825	1.500	1.606	106.483	103.218	-3.265
052	SHERIDAN	2.509	47.778			504	60.657	1.500	1.606	121.489	116.050	-5.439
060	LOLA	3.002	47.778		4.800	493	49.825	1.500	1.606	106.121	108.511	2.390
070	SALAMANCA	1.024	47.778			493	49.825	1.500	1.606	104.267	101.733	-2.534
080	CRAWFORD	3.644	47.778			493	49.825	1.500	1.606	106.696	104.353	-2.343
081	CRAWFORD	3.644	47.778			404	46.615	1.500	1.606	104.961	101.143	-3.818
090	SHAWNEE	3.744	47.778			493	49.825	1.500	1.606	107.155	104.453	-2.702
091	SHAWNEE	3.744	47.778			404	46.615	1.500	1.606	105.420	101.243	-4.177
092	SHAWNEE	3.744	47.778			499	55.065	1.500	1.606	114.225	109.693	-4.532
100	LOWELL	1.084	47.778			499	55.065	1.500	1.606	111.338	107.033	-4.305
101	LOWELL	1.084	47.778			493	49.825	1.500	1.606	104.268	101.793	-2.475
102	LOWELL	1.084	47.778			404	46.615	1.500	1.606	102.533	98.583	-3.950
110	GARDEN	0.983	47.778			499	55.065	1.500	1.606	111.269	106.932	-4.337
111	GARDEN	0.983	47.778			404	46.615	1.500	1.606	102.464	98.482	-3.982
112	GARDEN	0.983	47.778			508	51.898	1.500	1.606	109.108	103.765	-5.343
113	GARDEN	0.983	47.778			404	46.615	1.500	1.606	102.464	98.482	-3.982
120	SP VALLEY	1.114	47.778			404	46.615	1.500	1.606	102.596	98.613	-3.983
121	SP VALLEY	1.114	47.778			493	49.825	1.500	1.606	104.331	101.823	-2.508
122	SP VALLEY	1.114	47.778			508	51.898	1.500	1.606	109.240	103.896	-5.344
130	LYON	2.196	47.778			493	49.825	1.500	1.606	105.355	102.905	-2.450
140	NEOSHO	4.281	47.778			493	49.825	1.500	1.606	107.538	104.990	-2.548
141	NEOSHO	4.281	47.778			505	65.691	1.500	1.606	124.089	120.856	-3.233
200	BAX SPRINGS		47.778	42.388		508	51.898	1.500		150.157	143.564	-6.593
210	COLUMBUS		47.778	58.637		493	49.825	1.500		155.372	157.740	2.368
220	GALENA		47.778	42.631		499	55.065	1.500		151.983	146.974	-5.009
230	ROSELAND	1.819	47.778	0.000		493	49.825	1.500	1.606	104.979	102.528	-2.451
240	SCAMMON		47.778	33.439		493	49.825	1.500	1.606	136.834	134.148	-2.686
260	WEIR		47.778	63.857		247	50.385	1.500		168.566	163.520	-5.046
270	W MINERAL	1.819	47.778	62.741		247	50.385	1.500	1.606	172.531	165.829	-6.702



Levy sheet is available on the official Cherokee County, Kansas - County Clerk's website
 On the home page, click on "Applications, Licenses, Forms & Documents"

<http://www.cherokeecountyks.com>