

2014 MILL LEVIES & VALUATION COMPARISONS


CHEROKEE COUNTY, KANSAS 011

2014 COUNTY - Mill Levy & Valuation Comparisons					
2013	2014	Difference	2013	2014	Difference
47.778	48.460	0.682	\$144,638,391.00	\$147,796,050.00	\$3,157,659.00

2014 STATE - Mill Levies & Comparisons				
Fund	K.S.A.	2013	2014	Difference
Education Building	76-6b01	1.000	1.000	0.000
State Institution	76-6b04	0.500	0.500	0.000
<b>TOTAL LEVY</b>		1.500	1.500	0.000



COUNTY FUNDS - Mill Levy & Comparisons				
Fund	K.S.A.	2013	2014	Difference
General	79-1946	1.054	12.171	11.117
Road & Bridge	79-1946	15.395	17.778	2.383
Extension Council	2-810	1.238	1.300	0.062
Noxious Weeds	2-1318	0.170	0.079	-0.091
Health	65-204	1.250	1.223	-0.027
Fair	2-219	0.000	0.086	0.086
Direct Election	25-2201a	0.976	0.542	-0.434
No Fund Warrants	2-131e	0.000	0.000	0.000
Soil Conservation	2-1907b	0.155	0.158	0.003
Special Bridge	68-1135	0.996	1.000	0.004
Mental Health	19-4004	0.688	0.705	0.017
Mental Retardation	19-4011	0.687	0.708	0.021
Ambulance	65-6113	3.516	3.346	-0.168
Appraiser's Cost	19-436	2.060	1.909	-0.151
Employee Benefits	12-16, 102	19.522	7.408	-12.114
Elderly Program	12-1680	0.071	0.047	-0.024
<b>TOTALS</b>		47.778	48.460	0.682

2014 SEK LIBRARY - Mill Levies & Comparisons				
Fund	K.S.A.	2013	2014	Difference
General	12-101a	1.493	1.497	0.004
Employee Benefits	12-12, 102	0.113	0.110	-0.003
<b>TOTAL LEVY</b>		1.606	1.607	0.001

2014 SEK LIBRARY - Valuation & Comparison			
	2013	2014	Difference
	\$92,764,873.00	\$95,080,743.00	\$2,315,870.00

2014 RECREATION COMMISSION - Mill Levies & Comparisons				
City and/or USD	K.S.A.	2013	2014	Difference
Baxter Spring	12-1927	0.713	0.000	-0.713
Columbus	12-1927	0.671	0.219	-0.452
USD 504	12-1927	2.000	1.999	-0.001

2014 FIRE DISTRICT #1 Mill Levies & Comparisons				
Fund	K.S.A.	2013	2014	Difference
General	19-3610	4.800	4.783	-0.017

2014 CITY FUNDS - Mill Levies & Comparisons - (*3rd) = 3rd class cities													
	Gen.	Library	Employee Benefits	Lib-Emp Benefits	Bond & Int	Special Liability	Museum Bldg	Cemetery	Rec-creation	Township General			
	K.S.A.	K.S.A.	K.S.A.	K.S.A.	K.S.A.	K.S.A.	K.S.A.	K.S.A.	K.S.A.	K.S.A.	2013	2014	Difference
Cities	12-101a	12-1220	12-12, 102	12-16, 102	10-113	75-6110	17-407	12-1405	12-1927	15-104	2013	2014	Difference
Baxter Springs	16.802	4.998	21.812	0.759			3.352				42.388	47.723	5.335
Columbus	30.738	5.600	22.376			0.242			0.219		58.637	59.076	0.438
Galena	37.724	4.319	9.983		8.243	0.500					42.631	60.769	18.138
Roseland (*3rd)	0.000									2.071	1.819	2.071	0.252
Scammon	36.680							0.503			33.439	37.183	3.744
Weir	52.752	2.938			8.097						63.857	63.787	-0.070
W Mineral (*3rd)	80.876									2.071	64.560	62.947	-1.613

2014 CITY - Valuations & Comparisons			
Cities	2013	2014	Difference
Baxter Springs	\$19,719,475.00	\$20,061,820.00	\$342,345.00
Columbus	\$16,684,728.00	\$16,761,783.00	\$77,055.00
Galena	\$13,736,941.00	\$14,092,091.00	\$355,150.00
Roseland	\$222,589.00	\$227,278.00	\$4,689.00
Scammon	\$1,316,022.00	\$1,205,036.00	-\$110,986.00
Weir	\$1,732,374.00	\$1,798,467.00	\$66,093.00
W Mineral	\$477,185.00	\$487,322.00	\$10,136.00

2014 USD's Valuations & Comparisons (* Ck Co shares w/other counties)			
USD School Dist.	2013	2014	Difference
* USD 247 Ck Co	\$10,519,740.00	\$11,586,245.00	\$1,066,505.00
* USD 250 Ck Co	\$112,724.00	\$107,028.00	-\$5,696.00
USD 404	\$35,926,669.00	\$35,641,958.00	-\$284,713.00
USD 493	\$57,490,685.00	\$58,871,471.00	\$1,380,786.00
USD 499	\$16,457,768.00	\$16,868,496.00	\$410,728.00
* USD 504 Ck Co	\$23,717.00	\$25,192.00	\$1,475.00
* USD 505 Ck Co	\$229,741.00	\$234,011.00	\$4,270.00
USD 508	\$23,877,347.00	\$24,481,651.00	\$584,304.00

2014 USD FUNDS - Mill Levies & Comparisons (* Cherokee County shares w/other counties)								
School Districts	General	Sup General	Capital Outlay	Bond & Interest	Historical Museum	Mill Levies		Difference
	72-6431	72-6435	72-8801	10-113	12-1684	2013	2014	
* USD 247 - share w/Crawford Co	20.000	15.351	8.000			50.385	43.351	-7.034
* USD 250 - share w/Crawford Co	20.000	16.638	4.000	9.966		51.518	49.604	-1.914
USD 404	20.000	16.016	5.997			46.615	42.013	-4.602
USD 493	20.000	16.064	3.993			49.825	40.057	-9.768
USD 499	20.000	16.997		14.013	0.999	55.085	52.009	-3.056
* USD 504 - share w/Labette Co	20.000	13.460	7.997	5.982		60.657	47.439	-13.218
* USD 505 - share w/Labette Co	20.000	13.501	7.990	12.963		65.691	54.454	-11.237
USD 508	20.000	20.276	2.021	9.841		51.898	52.140	0.242

\* Valuations listed are Cherokee County valuations only and DO NOT include other counties' values.

**2014 TOWNSHIPS - Valuations & Levies Comparisons**

TOWNSHIP	2013 Valuation	2014 Valuation	Difference	2013 Levy	2014 Levy	Difference
CHEROKEE	\$2,829,301.00	\$2,935,634.00	\$106,333.00	5.044	5.031	-0.013
CRAWFORD	\$5,510,858.00	\$5,711,262.00	\$200,394.00	3.644	3.519	-0.125
GARDEN	\$30,055,270.00	\$29,566,668.00	-\$488,704.00	0.983	1.052	0.069
LOLA	\$4,102,538.00	\$4,268,395.00	\$165,857.00	3.002	3.002	0.000
LOWELL	\$6,173,855.00	\$6,340,659.00	\$166,704.00	1.084	1.057	-0.027
LYON	\$3,272,813.00	\$3,383,836.00	\$91,023.00	2.196	2.160	-0.036
MINERAL	\$2,863,960.00	\$2,984,305.00	\$120,345.00	3.273	3.150	-0.123
NEOSHO	\$3,614,882.00	\$3,773,633.00	\$158,751.00	4.281	4.240	-0.041
PL VIEW	\$6,369,394.00	\$6,529,446.00	\$160,052.00	0.506	0.543	0.037
ROSS	\$5,117,241.00	\$5,269,628.00	\$152,387.00	1.819	2.071	0.252
SALAMANCA	\$6,149,512.00	\$6,324,523.00	\$175,011.00	1.024	0.999	-0.025
SHAWNEE	\$3,864,232.00	\$4,080,725.00	\$216,493.00	3.744	3.749	0.005
SHERIDAN	\$3,803,154.00	\$3,949,429.00	\$146,275.00	2.509	2.518	0.009
SP VALLEY	\$7,721,841.00	\$8,063,176.00	\$341,335.00	1.114	1.196	0.082
<b>TOTAL</b>	<b>\$91,448,851.00</b>	<b>\$93,161,107.00</b>	<b>\$1,712,256.00</b>	<b>34.223</b>	<b>34.287</b>	<b>0.064</b>




I, Rodney D. Edmondson, County Clerk of CHEROKEE County, Kansas do hereby certify that this is a true and complete list of the levies for 2014.

*Rodney D. Edmondson*

**2014 TAX UNIT for CHEROKEE COUNTY, KANSAS - Tax rate given in Dollars per Thousand Dollars Tangible Valuation**

TAX UNIT	TOWNSHIP NAME	TNSHP LEVY	COUNTY LEVY	CITY LEVY	FIRE DIST	USD DIST	USD LEVY	STATE LEVY	SEK LIB LEVY	2013 LEVY	2014 LEVY	DIFF
010	PL VIEW	0.543	48.460			250	49.604	1.500	1.607	102.908	101.714	-1.194
011	PL VIEW	0.543	48.460			493	40.057	1.500	1.607	101.215	92.167	-9.048
012	PL VIEW	0.543	48.460			247	43.351	1.500	1.607	101.775	95.461	-6.314
020	CHEROKEE	5.031	48.460			493	40.057	1.500	1.607	105.753	96.655	-9.098
021	CHEROKEE	5.031	48.460			247	43.351	1.500	1.607	106.313	99.949	-6.364
030	MINERAL	3.150	48.460			493	40.057	1.500	1.607	103.982	94.774	-9.208
031	MINERAL	3.150	48.460			247	43.351	1.500	1.607	104.542	98.088	-6.474
040	ROSS	2.071	48.460			247	43.351	1.500	1.607	103.088	96.989	-6.099
041	ROSS	2.071	48.460			493	40.057	1.500	1.607	102.528	93.695	-8.833
050	SHERIDAN	2.518	48.460			247	43.351	1.500	1.607	103.778	97.436	-6.342
051	SHERIDAN	2.518	48.460			493	40.057	1.500	1.607	103.218	94.142	-9.076
052	SHERIDAN	2.518	48.460			504	47.439	1.500	1.607	116.050	103.523	-12.527
060	LOLA	3.002	48.460		4.783	493	40.057	1.500	1.607	108.511	99.409	-9.102
070	SALAMANCA	0.999	48.460			493	40.057	1.500	1.607	101.733	92.623	-9.110
080	CRAWFORD	3.519	48.460			493	40.057	1.500	1.607	104.353	95.143	-9.210
081	CRAWFORD	3.519	48.460			404	42.013	1.500	1.607	101.143	97.099	-4.044
090	SHAWNEE	3.749	48.460			493	40.057	1.500	1.607	104.453	95.373	-9.080
091	SHAWNEE	3.749	48.460			404	42.013	1.500	1.607	101.243	97.328	-3.914
092	SHAWNEE	3.749	48.460			499	52.009	1.500	1.607	109.693	107.325	-2.368
100	LOWELL	1.057	48.460			499	52.009	1.500	1.607	107.033	104.633	-2.400
101	LOWELL	1.057	48.460			493	40.057	1.500	1.607	101.793	92.681	-9.112
102	LOWELL	1.057	48.460			404	42.013	1.500	1.607	98.583	94.637	-3.946
110	GARDEN	1.052	48.460			499	52.009	1.500	1.607	106.932	104.628	-2.304
111	GARDEN	1.052	48.460			404	42.013	1.500	1.607	98.482	94.632	-3.850
112	GARDEN	1.052	48.460			508	52.140	1.500	1.607	103.765	104.759	0.994
113	GARDEN	1.052	48.460			404	42.013	1.500	1.607	98.482	94.632	-3.850
120	SP VALLEY	1.196	48.460			404	42.013	1.500	1.607	98.613	94.776	-3.837
121	SP VALLEY	1.196	48.460			493	40.057	1.500	1.607	101.823	92.620	-9.003
122	SP VALLEY	1.196	48.460			508	52.140	1.500	1.607	103.896	104.903	1.007
130	LYON	2.160	48.460			493	40.057	1.500	1.607	102.905	93.784	-9.121
140	NEOSHO	4.240	48.460			493	40.057	1.500	1.607	104.990	95.864	-9.126
141	NEOSHO	4.240	48.460			505	54.454	1.500	1.607	120.856	110.261	-10.595
200	BAX SPRINGS		48.460	47.723		508	52.140	1.500		143.564	149.823	6.259
210	COLUMBUS		48.460	59.075		493	40.057	1.500		157.740	149.092	-8.648
220	GALENA		48.460	60.769		499	52.009	1.500		146.974	162.738	15.764
230	ROSELAND	2.071	48.460	0.000		493	40.057	1.500	1.607	102.528	93.695	-8.833
240	SCAMMON		48.460	37.183		493	40.057	1.500	1.607	134.148	128.807	-5.341
260	WEIR		48.460	63.787		247	43.351	1.500		163.520	167.098	-3.578
270	W MINERAL	2.071	48.460	62.947		247	43.351	1.500	1.607	165.829	169.936	-4.107
280	OSWEGO-ANNEX		48.460	71.739	4.783	247	43.351	1.500		0.000	99.701	99.701



Levy sheet is available on the official Cherokee County, Kansas - County Clerk's website

<http://www.cherokeecountyks.gov>

On the home page, click on "Applications, Licenses, Forms & Documents"