

2012 MILL LEVIES & VALUATION COMPARISONS


CHEROKEE COUNTY, KANSAS ⁰¹¹ rev

2012 COUNTY - Mill Levy & Valuation Comparisons					
2011	2012	Difference	2011	2012	Difference
53.221	52.965	-0.256	\$133,962,778.00	\$141,109,828.00	\$7,147,050.00



2012 STATE - Mill Levies & Comparisons				
Fund	K.S.A.	2011	2012	Difference
Education Building	76-6b01	1.000	1.000	0.000
State Institution	76-6b04	0.500	0.500	0.000
TOTAL LEVY		1.500	1.500	0.000

COUNTY FUNDS - Mill Levy & Comparisons				
Fund	K.S.A.	2011	2012	Difference
General	79-1946	10.793	9.225	-1.568
Road & Bridge	79-1946	17.101	15.131	-1.970
Extension Council	2-610	1.188	1.258	0.070
Noxious Weeds	2-1318	0.124	0.265	0.141
Health	65-204	1.066	1.281	0.215
Fair	2-219	0.000	0.000	0.000
Direct Election	25-2201a	0.943	0.023	-0.920
No Fund Warrants	2-131e	0.000	0.000	0.000
Soil Conservation	2-1907b	0.153	0.156	0.003
Special Bridge	68-1135	1.000	0.996	-0.004
Mental Health	19-4004	0.662	0.700	0.038
Mental Retardation	19-4011	0.663	0.701	0.038
Ambulance	65-6113	3.571	3.567	-0.004
Appraiser's Cost	19-436	1.701	1.980	0.279
Employee Benefits	12-16, 102	14.045	17.596	3.551
Elderly Program	12-1680	0.210	0.086	-0.124
TOTALS		53.221	52.965	-0.256

2012 SEK LIBRARY - Mill Levies & Comparisons				
Fund	K.S.A.	2011	2012	Difference
General	12-101a	1.251	1.604	0.353
Employee Benefits	12-12, 102	0.094	0.107	0.013
TOTAL LEVY		1.345	1.711	0.366

2011 SEK LIBRARY - Valuation & Comparison			
	2011	2012	Difference
	\$773,420,915.00	\$793,574,771.00	\$20,153,856.00

2012 RECREATION COMMISSION - Mill Levies & Comparisons				
City and/or USD	K.S.A.	2011	2012	Difference
Baxter Spring	12-1927	0.703	0.791	0.088
Columbus	12-1927	0.432	0.403	-0.029
USD 504	12-1927	2.000	2.000	0.000

2012 CITY FUNDS - Mill Levies & Comparisons - (*3rd) = 3rd class cities													
	Gen.	Library	Employee Benefits	Lib-Emp Benefits	Bond & Int	Special Liability	Museum Bldg	Cemetery	Rec-creation	Twnship General			
	K.S.A.	K.S.A.	K.S.A.	K.S.A.	K.S.A.	K.S.A.	K.S.A.	K.S.A.	K.S.A.	K.S.A.	2011	2012	Difference
Cities	12-101a	12-1220	12-12, 102	12-16, 102	10-113	75-6110	17-407	12-1405	12-1932	17-1962			
Baxter Springs	11.067	5.253	20.81	0.774	1.170		3.172		0.678		42.329	42.924	0.595
Columbus	29.566	4.821	18.042			0.414			0.593		52.646	53.436	0.790
Galena	22.893	4.941	15.048			0.498					43.530	43.380	-0.150
Roseland (*3rd)	0.000									1.735	1.785	1.735	-0.050
Scammon	33.095							0.495			33.182	33.590	0.408
Weir	51.010	2.981			8.426						62.809	62.417	-0.392
W Mineral (*3rd)	62.936									1.735	62.809	64.671	1.862

2012 CITY - Valuations & Comparisons			
Cities	2011	2012	Difference
Baxter Springs	\$20,653,910.00	\$20,234,930.00	-\$418,980.00
Columbus	\$16,534,686.00	\$17,003,438.00	\$468,752.00
Galena	\$11,717,015.00	\$11,692,169.00	-\$24,846.00
Roseland	\$265,000.00	\$295,521.00	\$30,521.00
Scammon	\$1,269,097.00	\$1,257,362.00	-\$11,735.00
Weir	\$1,796,481.00	\$1,779,178.00	-\$17,303.00
W Mineral	\$479,278.00	\$484,861.00	\$5,583.00

USD's - Valuations & Comparisons - (Ck Co shares w/other counties)			
USD School Dist.	2011	2012	Difference
* USD 247 Ck Co	\$10,772,982.00	\$10,401,669.00	-\$371,313.00
* USD 250 Ck Co	\$100,780.00	\$109,095.00	\$8,315.00
USD 404	\$28,647,078.00	\$35,054,803.00	\$6,407,725.00
USD 493	\$55,266,552.00	\$56,314,826.00	\$1,048,274.00
USD 499	\$14,347,636.00	\$14,744,027.00	\$396,391.00
* USD 504 Ck Co	\$23,044.00	\$23,735.00	\$691.00
* USD 505 Ck Co	\$159,614.00	\$205,983.00	\$46,369.00
USD 508	\$24,645,092.00	\$24,255,690.00	-\$389,402.00

2012 USD FUNDS - Mill Levies & Comparisons - (Cherokee County shares w/other counties)								
School Districts	General	Sup General	Capital Outlay	Bond & Interest	Historical Museum	2011	2012	Difference
	72-6431	72-6435	72-8801	10-113	12-1684			
USD 247 - share w/Crawford Co	20.000	27.684	4.000			52.771	51.684	-1.087
USD 250 - share w/Crawford Co	20.000	21.525	0.994	9.278		52.009	51.797	-0.212
USD 404	20.000	22.344	2.989			46.370	45.333	-1.037
USD 493	20.000	23.094	3.974			48.046	47.068	-0.978
USD 499	20.000	33.142			0.996	54.271	54.138	-0.133
USD 504 - share w/Labette Co	20.000	34.415		5.659		60.160	60.074	-0.086
USD 505 - share w/Labette Co	20.000	31.078		12.541		63.748	63.619	-0.129
USD 508	20.000	23.158		8.819		42.002	51.977	9.975

* Valuations listed are Cherokee County valuations only and DO NOT include other counties' values.

2012 TOWNSHIPS - Valuations & Levies Comparisons

TOWNSHIP	2011 Valuation	2012 Valuation	Difference	2011 Levy	2012 Levy	Difference
CHEROKEE	\$2,658,681.00	\$2,876,714.00	\$218,033.00	4.881	4.598	-0.283
CRAWFORD	\$5,330,332.00	\$5,415,537.00	\$85,205.00	2.500	3.452	0.952
GARDEN	\$23,242,543.00	\$29,712,491.00	\$6,469,948.00	1.215	0.955	-0.260
LOLA	\$3,940,835.00	\$3,921,858.00	-\$18,977.00	2.836	2.877	0.041
LOWELL	\$6,093,049.00	\$6,127,078.00	\$34,029.00	1.026	1.024	-0.002
LYON	\$3,219,118.00	\$3,195,125.00	-\$23,993.00	2.077	2.111	0.034
MINERAL	\$2,716,208.00	\$2,837,326.00	\$121,118.00	3.316	3.180	-0.136
NEOSHO	\$3,179,927.00	\$3,395,579.00	\$215,652.00	4.517	4.294	-0.223
PL VIEW	\$5,870,883.00	\$6,093,559.00	\$222,676.00	0.505	0.487	-0.018
ROSS	\$4,851,570.00	\$4,238,297.00	-\$613,273.00	1.785	1.735	-0.050
SALAMANCA	\$5,911,619.00	\$5,781,132.00	-\$130,487.00	0.993	1.023	0.030
SHAWNEE	\$3,621,613.00	\$3,708,978.00	\$87,365.00	3.989	3.911	-0.078
SHERIDAN	\$4,182,165.00	\$3,637,029.00	-\$545,136.00	2.310	3.239	0.929
SP VALLEY	\$7,173,046.00	\$7,421,666.00	\$248,620.00	1.116	1.087	-0.029
TOTAL	\$81,991,589.00	\$88,362,369.00	\$6,370,780.00	33.066	33.973	0.907



I, Crystal L. Galewood, County Clerk of CHEROKEE County, Kansas do hereby certify that this is a true and complete list of the levies for 2012.

Crystal L. Galewood

2012 TAX UNIT for CHEROKEE COUNTY, KANSAS - Tax rate given in Dollars per Thousand Dollars Tangible Valuation

TAX UNIT	TOWNSHIP NAME	TNSHP LEVY	COUNTY LEVY	CITY LEVY	USD DIST	USD LEVY	STATE LEVY	SEK LIB LEVY	2011 LEVY	2012 LEVY	DIFFERENCE
010	PL VIEW	0.487	52.965		250	51.797	1.500	1.711	108.583	108.460	-0.123
011	PL VIEW	0.487	52.965		493	47.068	1.500	1.711	104.620	103.731	-0.889
012	PL VIEW	0.487	52.965		247	51.684	1.500	1.711	109.345	108.347	-0.998
020	CHEROKEE	4.598	52.965		493	47.068	1.500	1.711	108.996	107.842	-1.154
021	CHEROKEE	4.598	52.965		247	51.684	1.500	1.711	113.721	112.458	-1.263
030	MINERAL	3.180	52.965		493	47.068	1.500	1.711	107.431	106.424	-1.007
031	MINERAL	3.180	52.965		247	51.684	1.500	1.711	112.156	111.040	-1.116
040	ROSS	1.735	52.965		247	51.684	1.500	1.711	110.625	109.595	-1.030
041	ROSS	1.735	52.965		493	47.068	1.500	1.711	105.900	104.979	-0.921
050	SHERIDAN	3.239	52.965		247	51.684	1.500	1.711	111.150	111.099	-0.051
051	SHERIDAN	3.239	52.965		493	47.068	1.500	1.711	106.425	106.483	0.058
052	SHERIDAN	3.239	52.965		504	62.074	1.500	1.711	120.539	121.489	0.950
060	LOLA	2.877	52.965		493	47.068	1.500	1.711	106.951	106.121	-0.830
070	SALAMANCA	1.023	52.965		493	47.068	1.500	1.711	105.108	104.267	-0.841
080	CRAWFORD	3.452	52.965		493	47.068	1.500	1.711	106.615	106.698	0.081
081	CRAWFORD	3.452	52.965		404	45.333	1.500	1.711	104.939	104.961	0.022
090	SHAWNEE	3.911	52.965		493	47.068	1.500	1.711	108.104	107.155	-0.949
091	SHAWNEE	3.911	52.965		404	45.333	1.500	1.711	106.428	105.420	-1.008
092	SHAWNEE	3.911	52.965		499	54.138	1.500	1.711	114.329	114.225	-0.104
100	LOWELL	1.024	52.965		499	54.138	1.500	1.711	111.366	111.338	-0.028
101	LOWELL	1.024	52.965		493	47.068	1.500	1.711	105.141	104.268	-0.873
102	LOWELL	1.024	52.965		404	45.333	1.500	1.711	103.485	102.533	-0.932
110	GARDEN	0.955	52.965		499	54.138	1.500	1.711	111.555	111.269	-0.286
111	GARDEN	0.955	52.965		404	45.333	1.500	1.711	103.654	102.464	-1.190
112	GARDEN	0.955	52.965		508	51.977	1.500	1.711	99.286	109.108	9.822
113	GARDEN	0.955	52.965		404	45.333	1.500	1.711	103.654	102.464	-1.190
120	SP VALLEY	1.087	52.965		404	45.333	1.500	1.711	103.555	102.596	-0.959
121	SP VALLEY	1.087	52.965		493	47.068	1.500	1.711	105.231	104.331	-0.900
122	SP VALLEY	1.087	52.965		508	51.977	1.500	1.711	99.187	109.240	10.053
130	LYON	2.111	52.965		493	47.068	1.500	1.711	106.192	105.355	-0.837
140	NEOSHO	4.294	52.965		493	47.068	1.500	1.711	108.632	107.538	-1.094
141	NEOSHO	4.294	52.965		505	63.619	1.500	1.711	124.334	124.089	-0.245
200	BAX SPRINGS		52.965	42.924	508	51.977	1.500		139.755	150.157	10.402
210	COLUMBUS		52.965	53.436	493	47.068	1.500		155.845	155.372	-0.473
220	GALENA		52.965	43.380	499	54.138	1.500		152.522	151.983	-0.539
230	ROSELAND	1.735	52.965	0.000	493	47.068	1.500	1.711	105.900	104.979	-0.921
240	SCAMMON		52.965	33.590	493	47.068	1.500	1.711	137.297	136.834	-0.463
260	WEIR		52.965	62.417	247	51.684	1.500		170.301	168.566	-1.735
270	W MINERAL	1.735	52.965	62.936	247	51.684	1.500	1.711	173.837	172.531	-1.306



Levy sheet is available on the official Cherokee County, Kansas - County Clerk's website
On the home page, click on "Applications, Licenses, Forms & Documents"

<http://www.cherokeecountyks.com>