

* Valuations listed are Cherokee County valuations only and DO NOT include other counties' values.

611

2015 TOWNSHIPS - Valuations & Levies Comparisons

TOWNSHIP	2014 Valuation	2015 Valuation	Difference	2014 Levy	2015 Levy	Difference
CHEROKEE	\$2,935,834.00	\$3,142,727.00	\$207,093.00	5.031	4.839	-0.192
CRAWFORD	\$5,711,252.00	\$6,244,882.00	\$533,630.00	3.519	3.219	-0.300
GARDEN	\$29,566,566.00	\$28,811,833.00	-\$754,933.00	1.052	1.100	0.048
LOLA	\$4,268,395.00	\$4,318,817.00	\$50,422.00	3.002	3.021	0.019
LOWELL	\$6,340,559.00	\$6,822,749.00	\$482,190.00	1.057	0.982	-0.075
LYON	\$3,363,836.00	\$3,727,697.00	\$363,861.00	2.160	1.949	-0.211
MINERAL	\$2,984,305.00	\$3,280,564.00	\$296,259.00	3.150	2.920	-0.230
NEOSHO	\$3,773,633.00	\$4,126,324.00	\$352,691.00	4.240	3.969	-0.271
PL VIEW	\$6,529,446.00	\$6,891,185.00	\$361,739.00	0.543	0.524	-0.019
ROSS	\$5,269,628.00	\$5,321,775.00	\$52,147.00	2.071	2.091	0.020
SALAMANCA	\$6,324,523.00	\$6,687,525.00	\$363,002.00	0.999	0.945	-0.054
SHAWNEE	\$4,080,725.00	\$4,462,883.00	\$382,158.00	3.749	2.892	-0.857
SHERIDAN	\$3,949,429.00	\$4,386,672.00	\$437,243.00	2.518	2.308	-0.210
SP VALLEY	\$8,063,176.00	\$8,504,495.00	\$441,319.00	1.196	1.164	-0.032
TOTAL	\$93,161,107.00	\$96,729,928.00	\$3,568,821.00	34.287	31.923	-2.364




I, Rodney D. Edmondson, County Clerk of CHEROKEE County, Kansas do hereby certify that this is a true and complete list of the levies for 2015.

Rodney D. Edmondson

2015 TAX UNIT for CHEROKEE COUNTY, KANSAS - Tax rate given in Dollars per Thousand Dollars Tangible Valuation

TAX UNIT	TOWNSHIP NAME	TNSHP LEVY	COUNTY LEVY	CITY LEVY	FIRE DIST	USD DIST	USD LEVY	STATE LEVY	SEK LIB LEVY	2014 LEVY	2015 LEVY	DIFF
010	PL VIEW	0.524	48.241			250	50.873	1.500	1.669	101.714	102.807	1.093
011	PL VIEW	0.524	48.241			493	43.809	1.500	1.669	92.167	95.743	3.576
012	PL VIEW	0.524	48.241			247	49.418	1.500	1.669	95.461	101.352	5.891
020	CHEROKEE	4.839	48.241			493	43.809	1.500	1.669	96.655	100.058	3.403
021	CHEROKEE	4.839	48.241			247	49.418	1.500	1.669	99.949	105.667	5.718
030	MINERAL	2.920	48.241			493	43.809	1.500	1.669	94.774	98.139	3.365
031	MINERAL	2.920	48.241			247	49.418	1.500	1.669	98.068	103.748	5.680
040	ROSS	2.091	48.241			247	49.418	1.500	1.669	96.989	102.919	5.930
041	ROSS	2.091	48.241			493	43.809	1.500	1.669	93.695	97.310	3.615
050	SHERIDAN	2.308	48.241			247	49.418	1.500	1.669	97.436	103.136	5.700
051	SHERIDAN	2.308	48.241			493	43.809	1.500	1.669	94.142	97.527	3.385
052	SHERIDAN	2.308	48.241			504	56.895	1.500	1.669	103.523	112.611	9.088
060	LOLA	3.021	48.241		4.814	493	43.809	1.500	1.669	99.409	103.054	3.645
070	SALAMANCA	0.945	48.241			493	43.809	1.500	1.669	92.623	98.164	5.541
080	CRAWFORD	3.219	48.241			493	43.809	1.500	1.669	95.143	98.438	3.295
081	CRAWFORD	3.219	48.241			404	59.165	1.500	1.669	97.099	113.794	16.695
090	SHAWNEE	2.892	48.241			493	43.809	1.500	1.669	95.373	98.111	2.738
091	SHAWNEE	2.892	48.241			404	59.165	1.500	1.669	97.329	113.467	16.138
092	SHAWNEE	2.892	48.241			499	60.666	1.500	1.669	107.325	114.968	7.643
100	LOWELL	0.982	48.241			499	60.666	1.500	1.669	104.633	113.058	8.425
101	LOWELL	0.982	48.241			493	43.809	1.500	1.669	92.681	96.201	3.520
102	LOWELL	0.982	48.241			404	59.165	1.500	1.669	94.637	111.557	16.920
110	GARDEN	1.100	48.241			499	60.666	1.500	1.669	104.628	113.176	8.548
111	GARDEN	1.100	48.241			404	59.165	1.500	1.669	94.632	111.675	17.043
112	GARDEN	1.100	48.241			508	59.982	1.500	1.669	104.759	112.492	7.733
120	SP VALLEY	1.164	48.241			404	59.165	1.500	1.669	94.776	111.739	16.963
121	SP VALLEY	1.164	48.241			493	43.809	1.500	1.669	92.820	96.383	3.563
122	SP VALLEY	1.164	48.241			508	59.982	1.500	1.669	104.903	112.556	7.653
130	LYON	1.949	48.241			493	43.809	1.500	1.669	93.784	97.168	3.384
140	NEOSHO	3.969	48.241			493	43.809	1.500	1.669	95.864	99.188	3.324
141	NEOSHO	3.969	48.241			505	60.971	1.500	1.669	110.261	116.350	6.089
200	BAX SPRINGS		48.241	50.028		508	59.982	1.500		149.823	159.751	9.928
210	COLUMBUS		48.241	59.160		493	43.809	1.500		149.092	152.710	3.618
220	GALENA		48.241	62.824		499	60.666	1.500		162.738	173.231	10.493
230	ROSELAND	2.091	48.241	0.000		493	43.809	1.500	1.669	93.695	97.310	3.615
240	SCAMMON		48.241	36.969		493	43.809	1.500	1.669	128.807	132.188	3.381
260	WEIR		48.241	64.548		247	49.418	1.500		157.098	163.707	6.609
270	W MINERAL	2.091	48.241	59.891		247	49.418	1.500	1.669	159.936	162.810	2.874
280	OSWEGO-ANNEX		48.241	73.656	4.814	247	49.418	1.500	1.669	171.440	179.298	7.858



Levy sheet is available on the official Cherokee County, Kansas - County Clerk's website

<http://www.cherokeecountyks.gov>

On the home page, click on "Applications, Licenses, Forms & Documents"

2015 Mill Levies & Valuations.xls

2015 MILL LEVIES & VALUATION COMPARISONS


CHEROKEE COUNTY, KANSAS

2015 COUNTY - Mill Levy & Valuation Comparisons					
2014	2015	Difference	2014	2015	Difference
48.460	48.241	-0.219	\$147,796,050.00	\$151,967,730.00	\$4,171,680.00

2015 STATE - Mill Levies & Comparisons				
Fund	K.S.A.	2014	2015	Difference
Education Building	76-6b01	1.000	1.000	0.000
State Institution	76-6b04	0.500	0.500	0.000
TOTAL LEVY		1.500	1.500	0.000



COUNTY FUNDS - Mill Levy & Comparisons				
Fund	K.S.A.	2014	2015	Difference
General	79-1946	12.171	3.543	-8.628
Road & Bridge	79-1946	17.778	16.537	-1.241
Extension Council	2-610	1.300	1.161	-0.139
Noxious Weeds	2-1318	0.079	0.435	0.356
Health	65-204	1.223	1.190	-0.033
Fair	2-219	0.086	0.073	-0.013
Direct Election	25-2201a	0.542	1.004	0.462
No Fund Warrants	2-131e	0.000	0.000	0.000
Soil Conservation	2-1907b	0.158	0.141	-0.017
Special Bridge	68-1135	1.000	1.000	0.000
Mental Health	19-4004	0.705	0.633	-0.072
Mental Retardation	19-4011	0.706	0.632	-0.074
Ambulance	65-6113	3.348	3.532	0.184
Appraiser's Cost	19-436	1.909	1.960	0.051
Employee Benefits	12-16, 102	7.408	16.360	8.952
Elderly Program	12-1680	0.047	0.040	-0.007
TOTALS		48.460	48.241	-0.219

2015 SEK LIBRARY - Mill Levies & Comparisons				
Fund	K.S.A.	2014	2015	Difference
General	12-101a	1.497	1.557	0.060
Employee Benefits	12-12, 102	0.110	0.112	0.002
TOTAL LEVY		1.607	1.669	0.062

2015 SEK LIBRARY - Valuation & Comparison			
	2014	2015	Difference
	\$95,080,743.00	\$98,737,109.00	\$3,656,366.00

2015 RECREATION COMMISSION - Mill Levies & Comparisons				
City and/or USD	K.S.A.	2014	2015	Difference
Baxter Spring	12-1927	0.000	0.459	0.459
Columbus	12-1927	0.219	0.659	0.440
USD 504	12-1927	1.999	1.998	-0.001

2015 FIRE DISTRICT #1 Mill Levies & Comparisons				
Fund	K.S.A.	2014	2015	Difference
General	19-3610	4.783	4.814	0.031

2015 CITY FUNDS - Mill Levies & Comparisons - (*3rd) = 3rd class cities													
	Gen.	Library	Employee Benefits	Lib-Emp Benefits	Bond & Int	Special Liability	Museum Bldg	Cemetery	Rec-creation	Township General			
	K.S.A.	K.S.A.	K.S.A.	K.S.A.	K.S.A.	K.S.A.	K.S.A.	K.S.A.	K.S.A.	K.S.A.	2014	2015	Difference
Cities	12-101a	12-1220	12-12, 102	12-16, 102	10-113	75-6110	17-407	12-1405	12-1927	16-104	2014	2015	Difference
Baxter Springs	14.942	5.160	25.389	0.778			3.300		0.459		47.723	50.028	2.305
Columbus	35.166	5.215	17.812			0.308			0.659		59.075	59.160	0.085
Galena	30.545	3.890	16.315		11.574	0.500					60.769	62.824	2.055
Roseland (*3rd)										2.091	2.071	2.091	0.020
Scammon	36.470							0.499			37.183	36.989	-0.214
Weir	53.476	2.998			8.074						63.787	64.548	0.761
W Mineral (*3rd)	59.891									2.091	62.947	61.982	-0.965
City of Oswego	47.612	3.050	21.108	1.886							71.739	73.656	1.917

(1.886 = Airport Mill Levy)

2015 CITY - Valuations & Comparisons			
Cities	2014	2015	Difference
Baxter Springs	\$20,061,820.00	\$19,872,787.00	-\$189,033.00
Columbus	\$16,761,783.00	\$17,204,725.00	\$442,942.00
Galena	\$14,092,091.00	\$14,349,421.00	\$257,330.00
Roseland	\$227,278.00	\$264,979.00	\$37,701.00
Scammon	\$1,205,036.00	\$1,233,577.00	\$28,541.00
Weir	\$1,798,467.00	\$1,803,688.00	\$5,221.00
W Mineral	\$487,322.00	\$507,458.00	\$20,136.00
City of Oswego	\$6,395,174.00	\$6,560,047.00	\$164,873.00

2015 USD's Valuations & Comparisons (* Ck Co shares w/other counties)			
USD School Dist.	2014	2015	Difference
* USD 247 Ck Co	\$11,586,245.00	\$12,008,987.00	\$422,742.00
* USD 250 Ck Co	\$107,028.00	\$114,008.00	\$6,980.00
USD 404	\$35,641,956.00	\$35,173,674.00	-\$468,282.00
USD 493	\$58,871,471.00	\$62,439,109.00	\$3,567,638.00
USD 499	\$16,868,496.00	\$17,325,628.00	\$457,132.00
* USD 504 Ck Co	\$25,192.00	\$28,226.00	\$3,034.00
* USD 505 Ck Co	\$234,011.00	\$274,099.00	\$40,088.00
USD 508	\$24,461,651.00	\$24,603,999.00	\$142,348.00

2015 USD FUNDS - Mill Levies & Comparisons - (* Cherokee County shares w/other counties)								
School Districts	General	Sup General	Capital Outlay	Bond & Interest	Historical Museum	Mill Levies		Difference
	72-6431	72-6435	72-8801	10-113	12-1684	2014	2015	
* USD 247 - share w/Crawford Co	20.000	21.433	7.985			43.351	49.418	6.067
* USD 250 - share w/Crawford Co	20.000	19.931	3.979	6.963		49.604	50.873	1.269
USD 404	20.000	23.206	2.999	12.960		42.013	59.165	17.152
USD 493	20.000	19.811	3.998			40.057	43.809	3.752
USD 499	20.000	27.652	2.001	10.012	1.001	52.009	60.666	8.657
* USD 504 - share w/Labette Co	20.000	22.996	7.992	5.907		47.439	56.895	9.456
* USD 505 - share w/Labette Co	20.000	20.024	7.996	12.951		54.454	60.971	6.517
USD 508	20.000	24.207	5.999	9.776		52.140	59.982	7.842